



Lewisham Local Plan

Examination Hearing Sessions

Response to Actions

Matter 11: Heritage (Policies HE2)

Prepared to inform the Local Plan Examination

July 2024

1. Introduction


- 1.1 This Paper is one of a series that provides the London Borough of Lewisham’s (the Council’s) response to specific actions raised, identified, and agreed during the course of the Lewisham Local Plan Examination Hearing Sessions. The actions are agreed with the Inspectors.
- 1.2 The Paper seeks to responds to a specific request for further information made during the Examination Hearing Session that discussed questions raised under Matter 11 Heritage. In this case the Action was raised on Wednesday 26 June 2024.

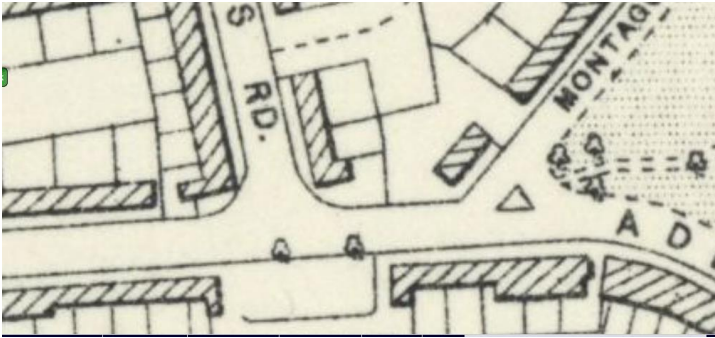

2. Designated Heritage Assets (Policy HE2)

Action 85 - The Council will provide the examination with a copy of the London Squares Review process.

- 2.1 The Council supplies the Lewisham Local Plan Examination with the following information in relation to the London Squares Review. This information is set out below under Table 1 London Squares Review.
- 2.2 As per the discussion during the Hearing Sessions, it is suggested that the information be considered within the context of the proposed Schedule of Modifications (PD11); specifically, modification MO273.

Table 1: London Squares Review

<p>Key: to Borough’s and schedules to the 1931 Act L-Metropolitan Borough of Lewisham D – Metropolitan Borough of Deptford I - Schedule 1 Part I II – Schedule 1 Part II</p>		
	<p>London Squares in adopted Local Plan DM policies Table 2 Annex 1</p>	
1	Addington Grove	<p>LI</p> 




2	Adelaide Road	<p>LI (Name changed to Adelaide Avenue after 1931)</p> <p>Triangular Shrubbery Enclosures bounded on all sides by the roadway of Adelaide Road (Avenue)</p>  <p>#OS 1894-96</p>  <p>OS 1913-14</p>
3	Culverley Green, Culverley Road	LI
4	Deptford Memorial Gardens, Lewisham Way/Wickham Road	
5	Dermody Road	LI
6	Duncombe Hill	LI – Brockley Hill
7	Fambridge Close (replacement for Stanton Square)	
8	London Squares at Catford (Rushey Green east side between Davenport and Rosenthal Road and squares to the north and south of junction with Brownhill Road)	LI Rushey Green Enclosures

9	Wickham Gardens	D I
10	Lewisham Memorial Gardens, Lewisham High Street	D I
11	Lewisham High Street London Squares (west side between Bradgate Road and Ladywell Road)	LI – west side

London Squares missing from adopted Local Plan DM policies Table 2 Annex 1

12	Lewisham High Street east side	LI (not clear where this is).
13	Queen's Road Circle Garden enclosure bounded on all sides by the roadway of Queen's Road.	LI Name change to Taymount Rise
14	Stanstead Road (small triangular garden enclosure at junction of Stanstead Road with Glenwood Road).	LI (Not there anymore - probably a case of removal permitted under the act for road schemes: now a road and bus stands)



		 
15	Stanton Square	<p>LI (not there anymore. Houses demolished between 1969 – 81 and replaced with Stanton Way Industrial Site); in context of realignment of roads and new Stanton Way.</p>  <p>Garden re-provided nearby at Fambridge Close</p>
16	Beaufort Gardens - Garden enclosure and tennis courts bounded on all sides by the roadway of Beaufort Gardens.	<p>L II Handwritten note on hard copy of Act states that this is now Somerset Gardens.</p>

17	St Margaret's Square - Garden enclosure situate on the south side of Adelaide Road and fronted by Nos. 32 to 50 Adelaide Road	L II (Adelaide Road changed name to Adelaide Avenue after 1931)
18	Sunninghill Road Enclosure - Grass enclosure bounded on all sides by the roadway of Sunninghill Road.	L II 